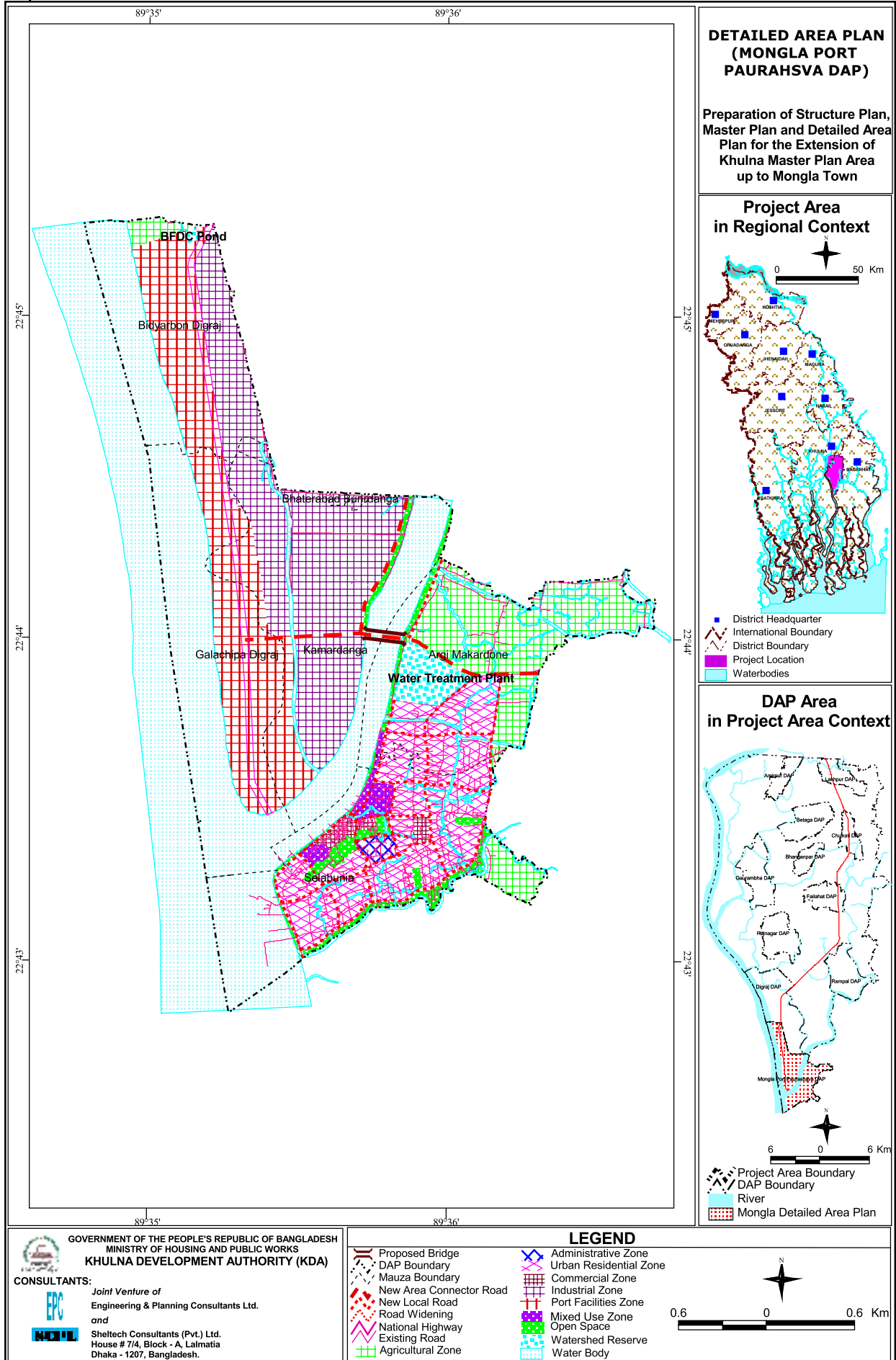


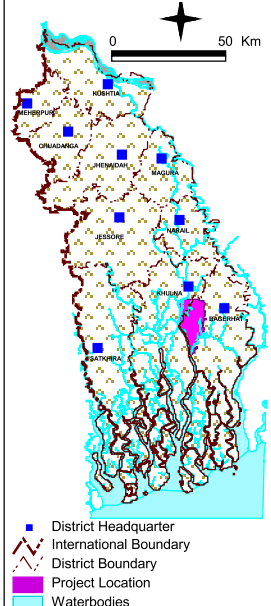
Map No.: 2.1



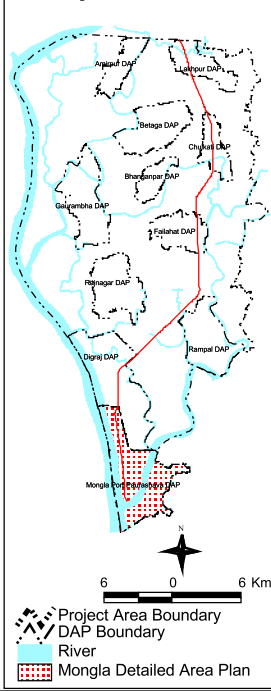
**DETAILED AREA PLAN
(MONGLA PORT
PAURAHSPA DAP)**

Preparation of Structure Plan,
Master Plan and Detailed Area
Plan for the Extension of
Khulna Master Plan Area
up to Mongla Town

**Project Area
in Regional Context**



**DAP Area
in Project Area Context**



GOVERNMENT OF THE PEOPLE'S REPUBLIC OF BANGLADESH
MINISTRY OF HOUSING AND PUBLIC WORKS
KHULNA DEVELOPMENT AUTHORITY (KDA)

CONSULTANTS:
Joint Venture of
Engineering & Planning Consultants Ltd.
and
Sheltech Consultants (Pvt.) Ltd.
House # 7/4, Block - A, Lalimatia
Dhaka - 1207, Bangladesh.

LEGEND

Proposed Bridge	Administrative Zone
DAP Boundary	Urban Residential Zone
Mauza Boundary	Commercial Zone
New Area Connector Road	Industrial Zone
New Local Road	Port Facilities Zone
Road Widening	Mixed Use Zone
National Highway	Open Space
Existing Road	Watershed Reserve
Agricultural Zone	Water Body

